

PR CV | 354

GRANADELLA

Granadella

XÀBIA NATURE AREAS NETWORK



PR CV | 354
GRANADELLA



Granadella

Data sheet

Route: CIRCULAR

Distance:

PR - 13.645 m.

Teularía trail - 1.845 m.

Gurugú trail - 2.901 m.

Time:

PR - 4 hrs. 30 mins.

Teularía trail - 30 mins.

Gurugú trail - 40 mins.

Slope: 1.160 m.

Difficulty: MEDIUM

SIGNPOSTING ON THE ROUTE



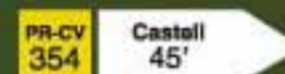
Continue route



Wrong direction



Change direction



Direction



Points of interest

- 1 Cala Granadella
- 2 Castell Granadella
- 3 Mirador Llevant
- 4 Mirador Granadella

Services (Cala Granadella)

- Restaurant
- Toilets
- Sun loungers
- Car park
- Telephone

Equipment



Recommendations

- Avoid the midday sun.
- Hunting season from 12 October to 6 January.
- Emergency telephone number 112

CONDUCT

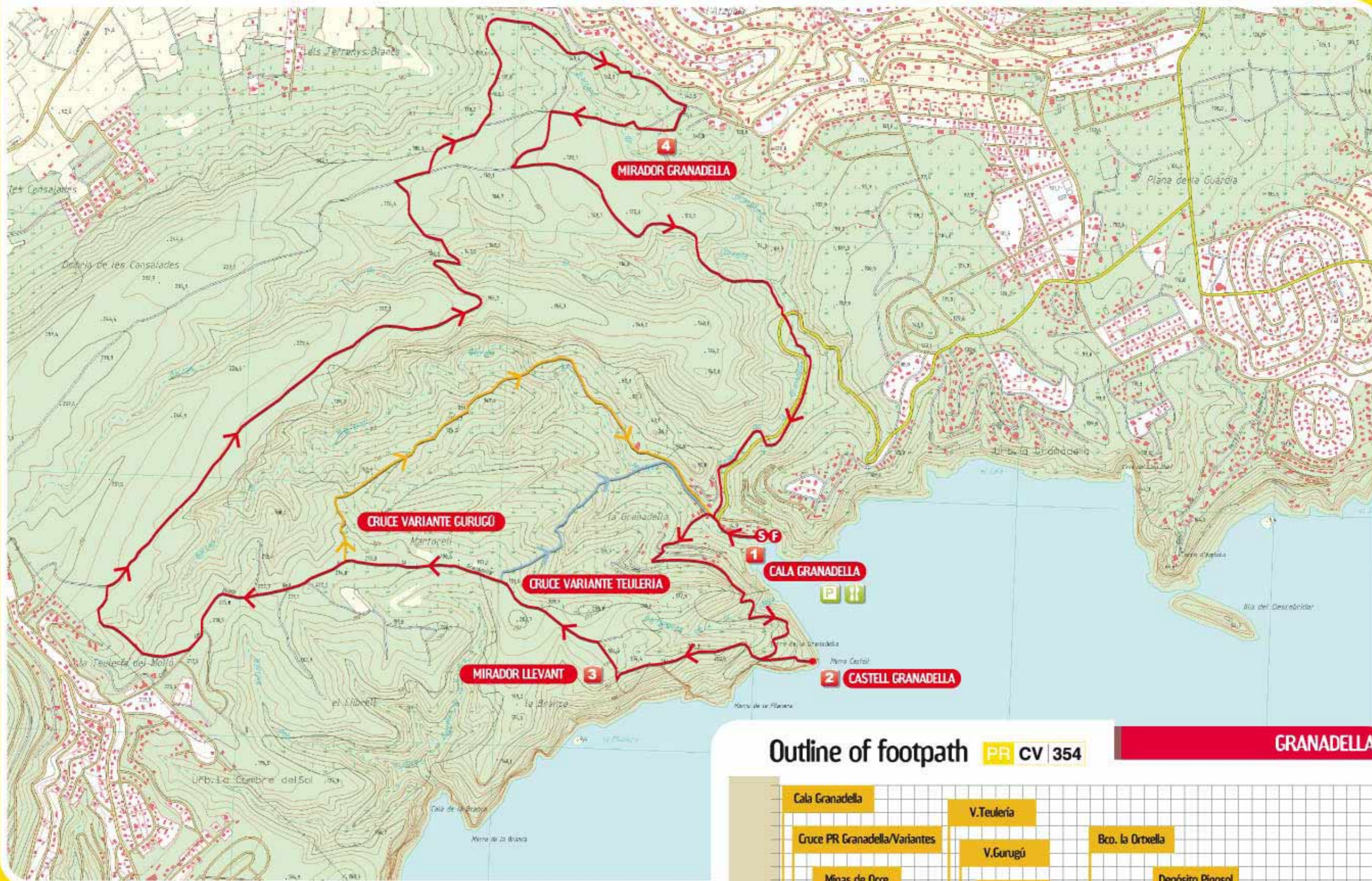


Topographical Map of Granadella

PR GRANADELLA

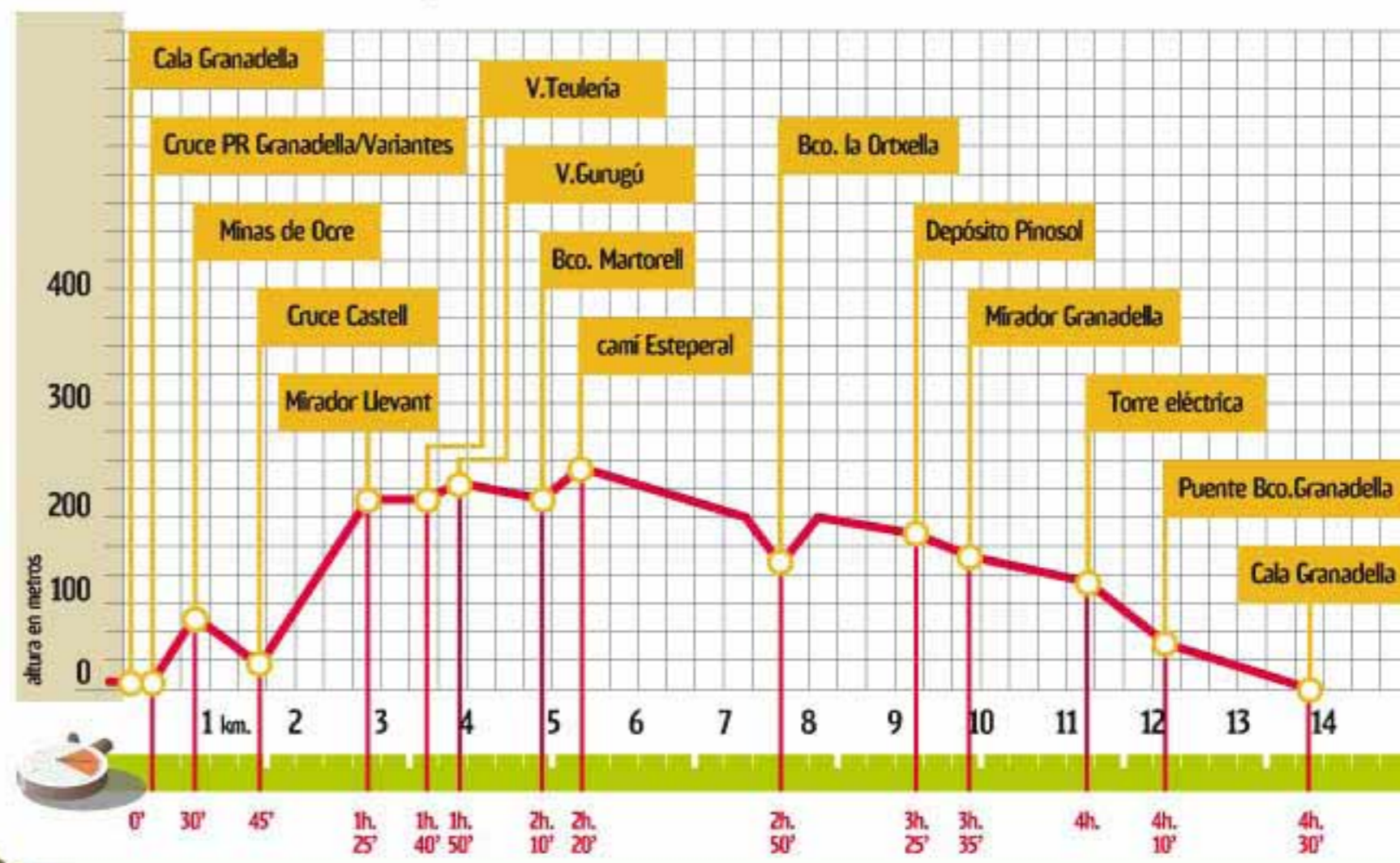
CROSSROAD TEULERIA

CROSSROAD GURUGÓ



Outline of footpath PR CV 354

GRANADELLA





PR CV 334 Granadella



The P.R. de La Granadella route winds its way exclusively through the forest park of the same name. This is an area free from development, with valuable eco-systems and picturesque landscape, bordering on the sea.

The beauty of this route is in its combination of sea and mountains, with magnificent views over the cliffs, offering panoramas of the Montgó mountain, the valley and the bay of Xàbia.

Along the way, in addition to the natural attractions, you will be able to see interesting cultural sites such as traditional constructions, ochre mines (still operated until the late 19th century), limestone kilns and the so-called "Pesqueres" or fisherman's shelters on the cliffs, demonstrating how man and nature can live in harmony.

One of the most significant constructions is a small, horseshoe-shaped coastal fortification, now in ruins, built in 1739 and known as the Castell de la Granadella. This castle made up part of the defence system on the Valencian coast, assailed by North African pirates after the Christian Reconquest.

From the Castell it is possible to make out the island of 'Decubridor' and the 'Ambolo' tower, another of the fortifications built to survey and defend the coastline. Both the Castell de la Granadella and the Ambolo tower are classed as Cultural Heritage Sites.



PR CV 354
GRANADELLA



CROSSROAD TEULERIA

TIME	DISTANCE m.	ALTITUDE m.	DESCRIPTION
00:00	0	190	Begin this trail on a road to the right just after the Llevant lookout point.
00:10	634	137	This road diverts into a downward path that leads you to the ruins of an old house, known as the 'Frenchman's', which has a traditional wood-burning oven.
00:15	1.105	41	Go down four steps and detour left at the crossroads to reach the ruins of other traditional buildings.
00:20	1.237	8	Descend 150 metres to reach the Martorell ravine.
00:30	1.845	0	At the point where the paths cross, bear right to get to the Granadella Cove.



CROSSROAD GURUGÚ

TIME	DISTANCE m.	ALTITUDE m.	DESCRIPTION
00:00	0	224	Begin this trail on a path to the right after passing the Llevant lookout point and the Teuleria road.
00:10	743	143	At 100 metres from the water tank, follow a path down to the right.
00:20	1.470	41	You reach the Gurugú house.
00:25	1.895	13	Continue through a woodland area to reach the Martorell ravine.
00:30	2.293	8	Continue to the left to join the Teuleria road.
00:40	2.901	0	Join the PR and continue to the Granadella Cove.



PR GRANADELLA

TIEMPO	DISTANCE m.	ALTITUDE m.	DESCRIPTION
00:00	0	0	Begin the route in the Granadella Cove car park. A few metres to the left, take the ascending concrete path.
00:03	190	2	When you reach a crossroads, turn left off the trail and take a track that passes along chalet walls. After 50 metres this turns into a footpath.
00:30	960	93	The initial stretch is flanked by a wooden rail. Looking to the right you can see a hollow, covered with vegetation, that once contained ochre mines that were worked until the 19th century. There is a magnificent view over the cove, and it is possible to make out Descubridor Island and the Ambolo Tower.
00:35	1.110	54	Further on, descend carefully to the Xapa ravine.
00:45	1.600	39	Just after some chains, you reach a crossroads, where a signpost invites you to leave the footpath and visit the Morro, which houses the ruins of an 18th century defensive fortification, known as the Castell de la Granadella.
01:25	2.681	180	Return to the crossroads to continue the walk. At 150 metres on, turn left on a path that takes you over some ridges to the Llevant lookout point, a good spot to have a rest and view the Moraira cape and the Rock of Ifach in the distance.
01:40	3.432	190	From here, follow the path that takes you 750 metres to the Teuleria crossroads.
01:50	3.880	224	Further on, passing a pond on your left side, you reach a second crossroads at the Gurugú footpath.
02:10	4.925	186	After 800 metres, taking the track south, follow the right hand path to the end. Turn right again and go down to the Martorell ravine.
02:20	5.282	228	Passing a few farm houses you reach the Esteperal road.
02:50	7.515	113	Turn left to get to the Llomà Aspra lookout point and cross the L'Orxella ravine.
03:25	9.271	151	Turn right on the far side of the ravine, and after 50 metres take the track to the left which affords magnificent views of the Xàbia bay, the Sant Antoni cove, la Plana and el Montogó, and then leads you to a water tank. Leave this to your left and head a bit further on, passing a forest watch tower.
03:35	9.795	142	When you reach a crossroads, take the footpath leading to the Granadella lookout point, where you can enjoy a good view of the forest park.
04:00	11.494	108	Continue along the footpath until you reach a road that takes you to the left. You then reach a track that you take to the left. Leave this a little further on and head along a road to the left that becomes narrower and narrower until eventually it turns into a footpath. Following this you reach a medium voltage electricity tower, from which the descent to the ravine begins.
04:10	12.255	45	Follow the ravine, and when you pass the second bridge over the road, exit at the next bend in the ravine.
04:30	13.645	0	After 200 metres you reach the Granadella cove car park, where the PR began. Here you will be able to bathe in the cove or, for those who still have the strength, you can continue along the Gurugú or Teuleria trails.



TOURIST INFO CENTRE
Pl. de la Iglesia 4
03730 Xàbia (Alicante)
T 96 579 43 56 - F 96 579 63 17
xabiacentre@touristinfo.net

TOURIST INFO PORT
Pl. Almirante Bastarache 11
03730 Xàbia (Alicante)
T 96 579 07 36 - F 96 579 60 57
info@xabia.org

TOURIST INFO ARENAL
Ctra. Cabo La Nao - Urb. La Plaza
03730 Xàbia (Alicante)
T 96 646 06 05 - F 96 579 62 58
xabiaarenal@touristinfo.net

www.xabia.org



EMERGENCIES 112